

Legend

Designation Boundaries

- Proposed Designation
- Existing Designation
- Proposed Designation 500m Buffer
- Proposed Designation 1000m Buffer

Topography and hydrology

- Open Watercourse
- Piped Watercourse
- Culvert
- Pond
- Pond
- Overland Flow Paths
- Flood Plains



Esri Community Maps Contributors, LINZ, Stats NZ, Esri, HERE, Garmin, Foursquare, METI/NASA, USGS, Maxar



A3 scale: 1:104,191
0 1,000 2,000 3,000 m





Date: 25/10/2023 Version: 1 Job No: P506207

Coordinate System: NZTM







Papakura to Drury Designation Stage 2 and 3 Boundaries: Topography and hydrology

Legend

Designation Boundaries

-  Proposed Designation
-  Existing Designation
-  Proposed Designation 500m Buffer
-  Proposed Designation 1000m Buffer

Topography and hydrology

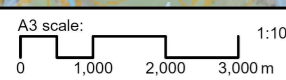
-  Open Watercourse
-  Piped Watercourse
-  Culvert
-  Pond
-  Overland Flow Paths
-  Flood Plains



C:\Users\andreas.wilson\OneDrive - Aurecon Group\Documents\Projects\P506207_P2D\0002_Drury_Designation Boundary

Author: Andreas Wilson

Esri Community Maps Contributors, LINZ, Stats NZ, Esri, HERE, Garmin, Foursquare, METI/NASA, USGS, Maxar



A3 scale: 1:104,191 Date: 25/10/2023 Version: 1 Job No: P506207

Coordinate System: NZTM

Papakura to Drury Designation Stage 2 and 3 Boundaries: Topography and hydrology

Designation Boundaries

- Proposed Designation
- Existing Designation
- Proposed Designation 500m Buffer
- Proposed Designation 1000m Buffer

Topography and hydrology

- Open Watercourse
- Piped Watercourse
- Culvert
- Pond
- Pond
- Overland Flow Paths
- Flood Plains



Esri Community Maps Contributors, LINZ, Stats NZ, Esri, HERE, Garmin, Foursquare, METI/NASA, USGS, Maxar

C:\Users\andreas.wilson\OneDrive - Aurecon Group\Documents\Projects\P506207_P2D\0002_Drury_Designation_Boundary

Author: Andreas Wilson



A3 scale: 1:104,191 Date: 25/10/2023 Version: 1 Job No: P506207

Coordinate System: NZTM

Papakura to Drury Designation Stage 2 and 3 Boundaries: Topography and hydrology

Designation Boundaries

- Proposed Designation
- Existing Designation
- Proposed Designation 500m Buffer
- Proposed Designation 1000m Buffer

Topography and hydrology

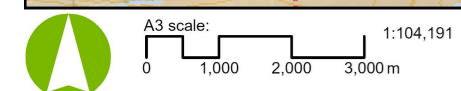
- Open Watercourse
- Piped Watercourse
- Culvert
- Pond
- Pond
- Overland Flow Paths
- Flood Plains



C:\Users\andreas.wilson\OneDrive - Aurecon Group\Documents\Projects\P506207_P2D\0002_Drury Designation Boundary

Author: Andreas Wilson

Auckland Council, Mapbox, Esri Community Maps Contributors, LINZ, Stats NZ, Esri, HERE, Garmin, Foursquare, METI/NASA, USGS



Date: 25/10/2023 Version: 1 Job No: P506207
Coordinate System: NZTM

Papakura to Drury Designation Stage 2 and 3 Boundaries: Topography and hydrology

Legend

Designation Boundaries

- Proposed Designation
- Existing Designation
- Proposed Designation 500m Buffer
- Proposed Designation 1000m Buffer

Topography and hydrology

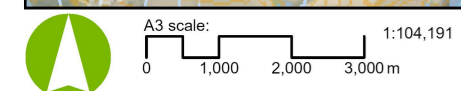
- Open Watercourse
- Piped Watercourse
- Culvert
- Pond
- Pond
- Overland Flow Paths
- Flood Plains



Auckland Council, Maxar, Esri Community Maps Contributors, LINZ, Stats NZ, Esri, HERE, Garmin, Foursquare, METI/NASA, USGS

C:\Users\andreas.wilson\OneDrive - Aurecon Group\Documents\Projects\P506207_P2D\0002_Drury_Designation_Boundary

Author: Andreas Wilson



Date: 25/10/2023 Version: 1 Job No: P506207

Coordinate System: NZTM

Papakura to Drury Designation Stage 2 and 3 Boundaries: Topography and hydrology